

CIVIL WAR TRUST

BATTLE OF











GETTYSBURG, PA

PICKETT'S CHARGE - 2:00 TO 2:30 P.M.

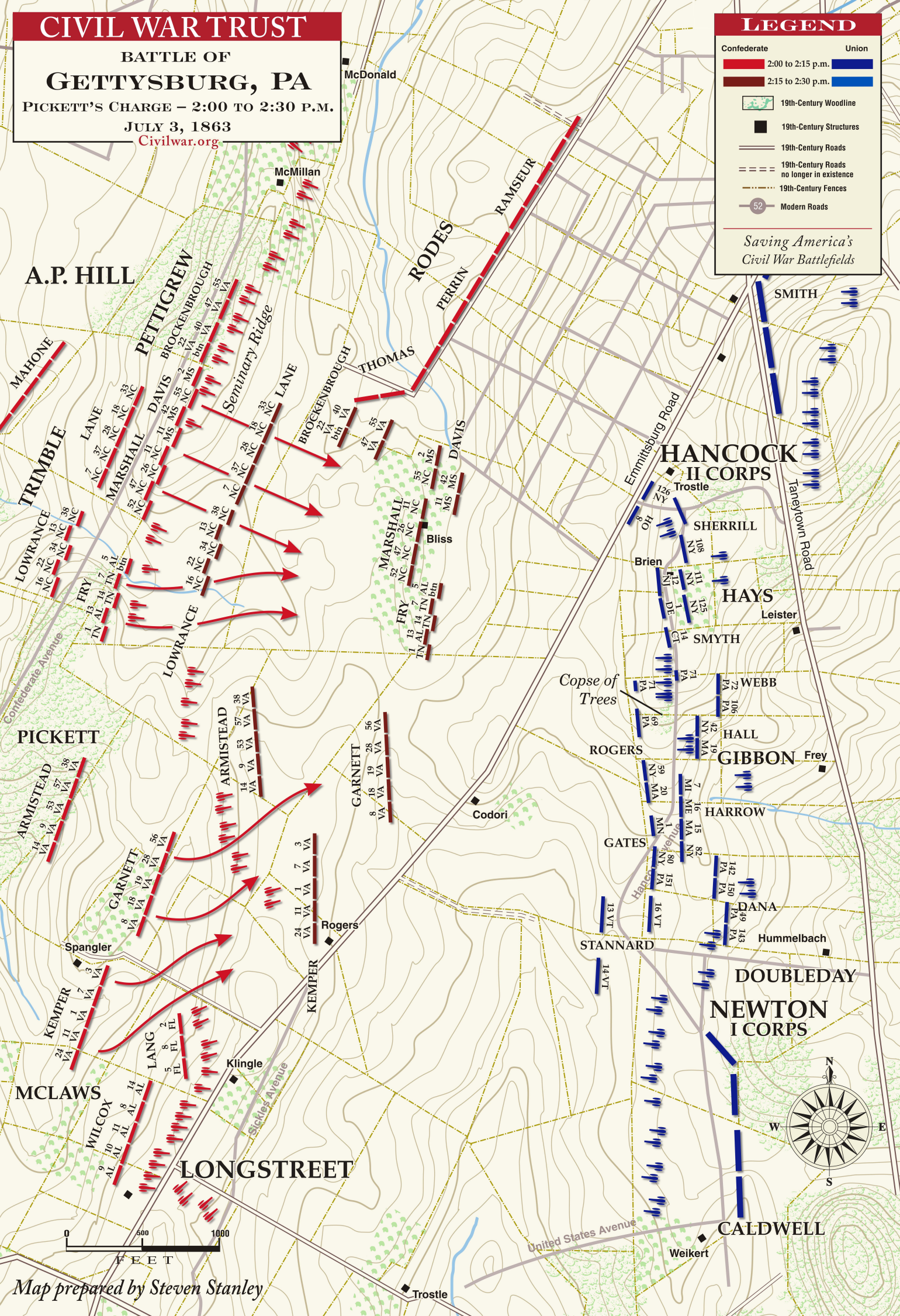
JULY 3, 1863

CivilWar.org

LEGEND

- | | |
|---|---|
|  Confederate |  Union |
|  2:00 to 2:15 p.m. |  2:15 to 2:30 p.m. |
|  19th-Century Woodline |  19th-Century Structures |
|  19th-Century Roads |  19th-Century Roads no longer in existence |
|  19th-Century Fences |  Modern Roads |

*Saving America's
Civil War Battlefields*



A.P. HILL

TRIMBLE

PICKETT

MCLAWS

LONGSTREET

RODES

THOMAS

BROCKENBROUGH

BLISS

FRY

GARNETT

ROGERS

KEMPER

LANG

WILCOX

ARMISTEAD

GARNETT

KEMPER

RAMSEUR

PERRIN

DAVIS

SMYTH

WEBB

HALL

GIBBON

HARROW

DANA

STANNARD

HANCOCK
II CORPS

SHERRILL

HAYS

ROGERS

GATES

STANNARD

STANNARD

DOUBLEDAY

NEWTON
I CORPS

CALDWELL

SMITH

TROSTLE

LEISTER

WEBB

HALL

GIBBON

HARROW

DANA

DOUBLEDAY

NEWTON
I CORPS

CALDWELL

0 500 1000
FEET

Map prepared by Steven Stanley