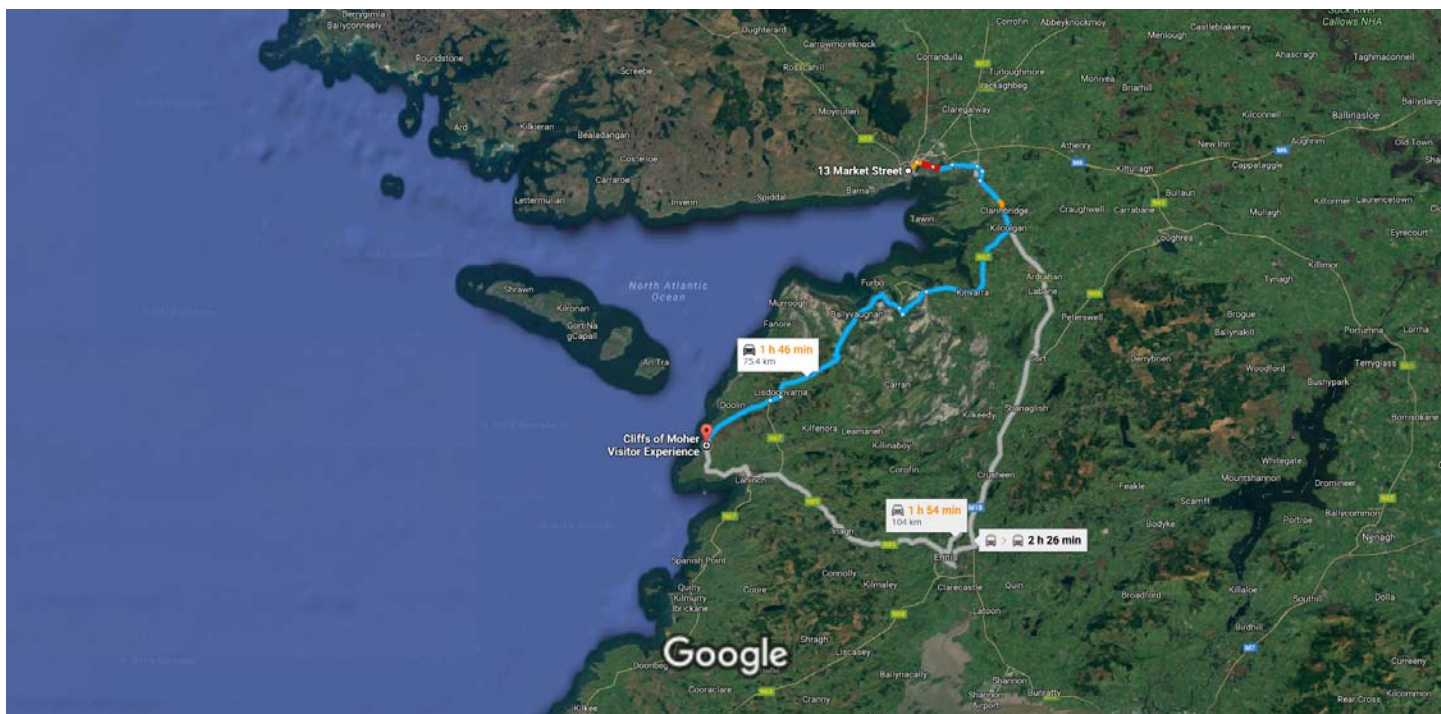




13 Market Street, Co. Galway, Ireland to Cliffs of Moher Visitor Experience Drive 75.4 km, 1 h 46 min




Imagery ©2016 Landsat, Data SIO, NOAA, U.S. Navy, NGA, GEBCO, Map data ©2016 Google 5 mi


13 Market Street


Co. Galway, Ireland



Take R338, Old Dublin Rd and R446 to N18 in Galway



16 min (9.5 km)



1.  Head northeast on Market St toward Church Ln



100 m
2.  Turn left onto Abbeygate Street Upper


79 m
3.  Abbeygate Street Upper turns right and becomes Mary St

88 m
4.  Turn right onto Eglinton St/R863
 Continue to follow R863

350 m
5.  Merge onto Prospect Hill/R336
 Continue to follow R336

1.1 km
6.  At the roundabout, take the 4th exit onto Moneenageisha Rd/R338
 Continue to follow R338


2.1 km
7.  At the roundabout, take the 2nd exit onto Old Dublin Rd/R338
 Continue to follow Old Dublin Rd


2.6 km
8.  At Martin Roundabout, take the 3rd exit onto R446


3.1 km


Follow N18 and N67 to L1014 in Clare

27 min (25.3 km)

9.  At the roundabout, take the 2nd exit onto N18

900 m
10.  At the roundabout, take the 2nd exit and stay on N18


1.3 km
11.  At the roundabout, take the 2nd exit and stay on N18


7.3 km
12.  Turn right onto N67


15.9 km

Continue on L1014 to Clare

7 min (5.2 km)

13.  Turn left onto L1014

4.3 km
14.  Turn right onto Abbey Rd/L1016

850 m
15.  Slight left to stay on Abbey Rd/L1016

