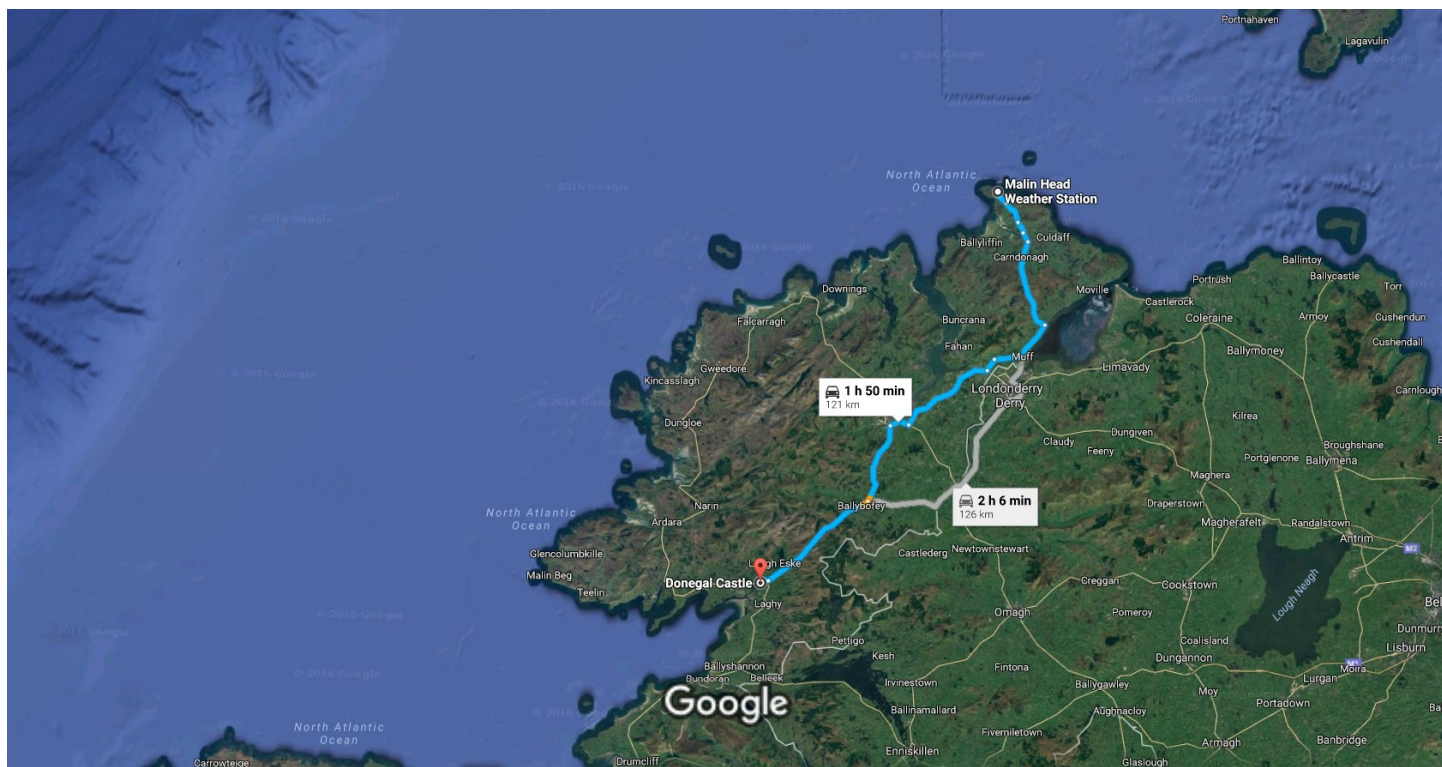




Malin Head Weather Station to Donegal Castle

Drive 121 km, 1 h 50 min




Imagery ©2016 Landsat, Data SIO, NOAA, U.S. Navy, NGA, GEBCO, Map data ©2016 Google 10 mi


Malin Head Weather Station


Coastguard Station, Malin Head, Co. Donegal, Ireland


Take R240, R238 and R239 to N13


47 min (48.8 km)


-  1. Head southeast


130 m
-  2. Continue onto R242


3.0 km
-  3. Continue straight


5.0 km
-  4. Turn left


2.2 km
-  5. Turn right at Carrick Ard


290 m
-  6. Turn left at Millbrook Terrace


110 m
-  7. Continue onto R242


2.1 km
-  8. Continue onto R238


3.0 km
-  9. At the roundabout, continue straight onto Malin St


190 m
-  10. Continue onto The Diamond


70 m
-  11. Continue onto Chapel St/R240

 [Continue to follow R240](#)

15.9 km
-  12. Turn right onto R238

8.1 km
-  13. Turn right onto R239


5.8 km
-  14. Turn left


2.7 km
-  15. Turn left onto R238


200 m

Follow N13 and N15 to R925

58 min (71.8 km)

-  16. At the roundabout, take the 2nd exit onto N13

21.3 km
-  17. At the roundabout, take the 2nd exit onto N13/N14

4.4 km
-  18. At Dry Acre Roundabout, take the 1st exit onto N13

