



## Saint Mary's Road

Co. Galway, Ireland

 1. Head south on The Square/R334 toward N84  
14 s (55 m)

 2. Turn left onto The Square/N84  
 Continue to follow N84  
8 min (6.9 km)

### Continue on Dalgan Rd. Take L1610 and L1510 to Main St/N17


21 min (21.8 km)

 3. Turn right onto Dalgan Rd  
4.7 km

 4. Continue onto L1616  
2.5 km

 5. Turn right onto Ballinrobe Rd/R332  
500 m

 6. Turn left onto L1610  
10.4 km

 7. L1610 turns slightly right and becomes L1510  
3.7 km

 8. Turn left onto Main St/L1510  
69 m

### Follow N17 to R290 in Sligo


57 min (73.2 km)

 9. Slight left onto Main St/N17  
 Continue to follow N17  
38.3 km

 10. Turn right onto Market Square/N17  
 Continue to follow N17  
11.2 km


 11. Turn left onto Circular Rd/N17  
97 m

 12. Turn right to stay on Circular Rd/N17  
 Continue to follow N17  
23.0 km

 13. At the roundabout, take the 1st exit onto N4  
600 m

### Continue on R290 to your destination in Leitrim

30 min (29.3 km)

 14. At the roundabout, take the 3rd exit onto R290

