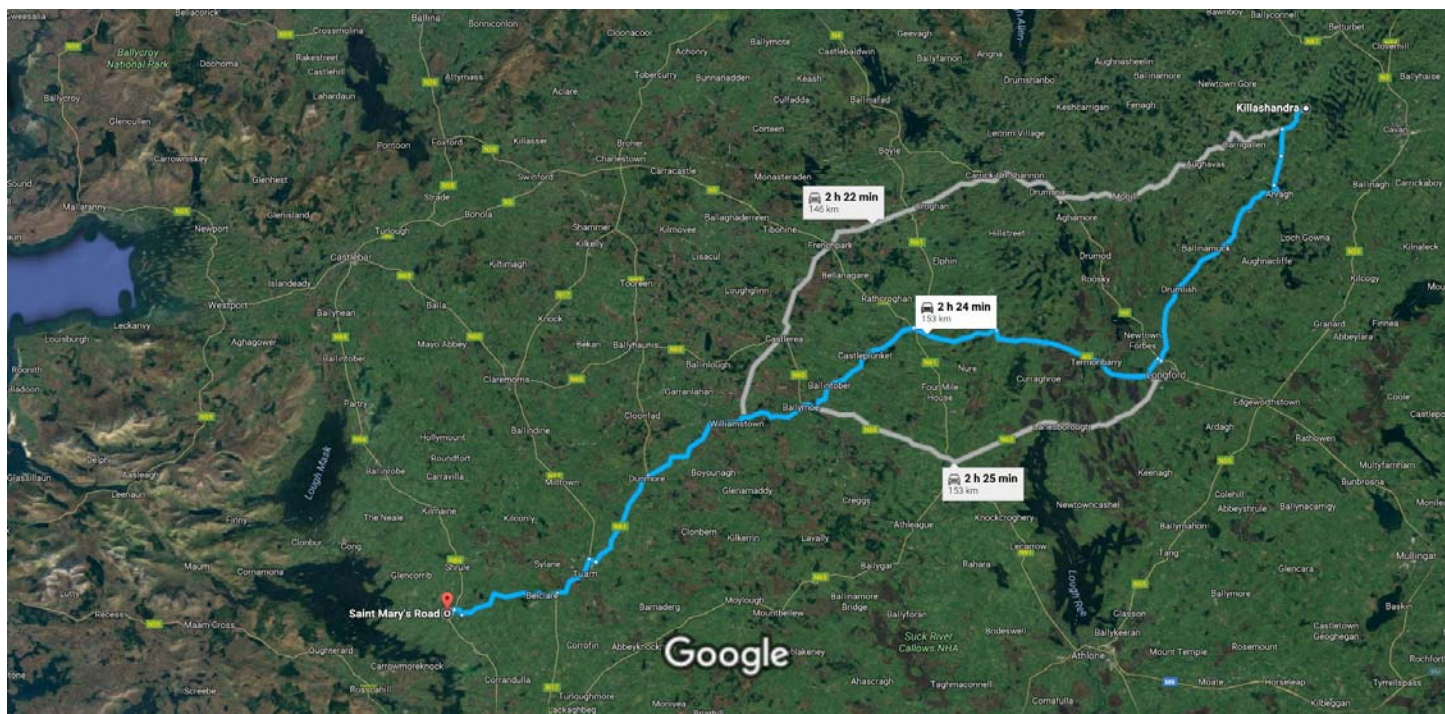




Killeshandra, Ireland to Saint Mary's Road, Co. Galway, Ireland


Drive 153 km, 2 h 24 min





Imagery ©2016 Landsat, Data SIO, NOAA, U.S. Navy, NGA, GEBCO, Map data ©2016 Google 5 mi


Killeshandra


Co. Cavan, Ireland



-  1. Head southwest on R201 toward Railway Rd 4.5 km


-  2. Turn left 3.3 km


-  3. Continue straight 3.7 km


-  4. Turn left onto R203 1.0 km



-  5. Turn right onto Broad Road/R198 110 m


-  6. Turn right to stay on Broad Road/R198
 Continue to follow R198 28.0 km


-  7. At the roundabout, take the 3rd exit onto N4 550 m


-  8. At the roundabout, take the 1st exit onto N5 2.5 km


-  9. At the roundabout, take the 2nd exit and stay on N5 20.6 km



-  10. At the roundabout, take the 1st exit onto Church St/N5
 Continue to follow N5 10.9 km


-  11. Turn left onto R367 13.1 km


-  12. Turn right to stay on R367 3.7 km


-  13. Turn right onto N60 2.0 km


-  14. Continue straight onto R360 23.3 km

-  15. Continue onto Bridge St/N83
 Continue to follow N83 12.5 km

-  16. Turn right to stay on N83 950 m

-  17. Turn left at the 1st cross street onto N17 6.5 km

-  18. Turn right onto R333 13.4 km

-  19. Continue straight onto Deerpark Woods

