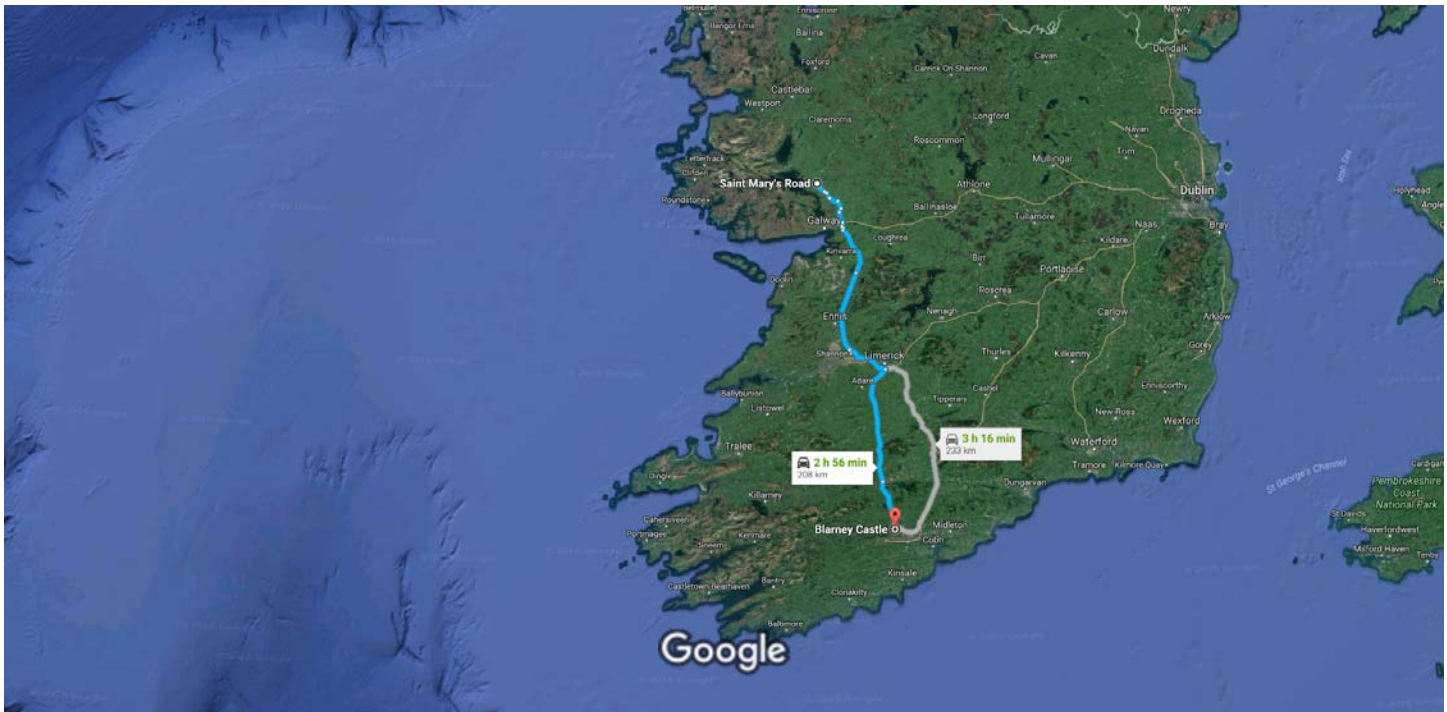




# Saint Mary's Road, Co. Galway, Ireland to Blarney Castle

Drive 208 km, 2 h 56 min



Imagery ©2016 Data SIO, NOAA, U.S. Navy, NGA, GEBCO, Landsat, Map data ©2016 Google 20 mi



## Saint Mary's Road

Co. Galway, Ireland

- ↑ 1. Head south on The Square/R334 toward N84  
14 s (55 m)

### Drive from N18, M18, N18 and N20 to Cork

2 h 39 min (204 km)

- ↑ 2. Continue onto Galway Rd/N84  
 Continue to follow N84  
5.6 km
- ↘ 3. Slight left  
1.4 km
- ↘ 4. Slight left onto N84  
3.1 km
- ↶ 5. Turn left (signs for Loughgeorge/Corrandulla)  
4.9 km
- ↷ 6. Turn right  
4.3 km
- ↷ 7. Turn right onto N17  
2.2 km
- ↶ 8. Turn left onto N18  
5.4 km
- 🌀 9. At the roundabout, take the 2nd exit and stay on N18  
170 m
- 🌀 10. At the roundabout, take the 1st exit and stay on N18  
2.0 km
- 🌀 11. At the roundabout, take the 1st exit and stay on N18  
850 m
- 🌀 12. At the roundabout, take the 2nd exit and stay on N18  
1.3 km
- 🌀 13. At the roundabout, take the 2nd exit and stay on N18  
24.5 km
- 🌀 14. At the roundabout, take the 2nd exit toward Limerick/N19/Shannon Airport  
450 m
- ↑ 15. Continue onto M18  
41.1 km
- ↷ 16. Keep right to continue on N18, follow signs for Limerick  
 Partial toll road  
21.6 km
- ↘ 17. At junction 1, Use the 2nd from the left lane to take the M20 exit to Cork/Tralee/N21  
750 m
- ↑ 18. Continue onto M20

